

LEGEND

1

RIPARIAN ZONE (PREDOMINANTLY TREES)

2

HIGH MARSH ZONE - WATER DEPTH RANGE 0"-3" (PREDOMINANTLY SHRUBS)

3

LOW MARSH ZONE - WATER DEPTH RANGE 0"-6" (MIXED OF TREES/SHRUBS/GRASSES)

4

LOW MARSH ZONE - WATER DEPTH RANGE 0"-6" (PLUGS - WETLAND GRASSES & PERENNIALS)

5

WETLAND ZONE (PREDOMINANTLY TREES)

6

WETLAND & SEED MIX ZONE (GRASSES & PERENNIALS)

7

RIPARIAN SEED MIX ZONE (PREDOMINANTLY GRASSES)

8

TURF ZONE (SHA SPECIAL PURPOSE SEED MIX)

a


PERMANENT POOL - WATER DEPTH 6"-48" (MAX. WATER DEPTH 4 FT)

b


RIPRAP STONE EROSION PROTECTION



TREES



SHRUBS



GRASSES & PERENNIALS

MANY MILE MEWS - POND ENHANCEMENT

CAPITAL PROJECT: HOWARD COUNTY , MD

RIPARIAN ZONE
(TREES)



Red Maple



Red Oak




American Beech



Black Gum




White Oak



Willow Oak


WETLAND ZONE
(TREES & SHRUBS)




Silver Maple




Musclewood



American Sycamore




Pin Oak




Northern Spicebush


HIGH MARSH
(SHRUBS)



Highbush Blueberry



Arrowwood Viburnum



Northern Spice Bush

LOW MARSH ZONE
(TREES & SHRUBS)




Black Willow




Swamp White Oak



Button Bush



Silky Dogwood




Gray Dogwood

LOW MARSH ZONE
(PLUGS)



Arrow Arum




Broadleaf Arrowhead



Broad Water Weed



Bushy Beardgrass



Common Three-Square

RIPARIAN SEED ONLY ZONE
(ERNST 722 LOWER MIDLAND RIPARIAN MIX)



WETLAND & SEED MIX
(ERNST 723 - LOWER MIDLAND FACW MIX)

